

Maldives Land and Survey Authority,

MINISTRY OF HOUSING AND INFRASTRUCTURE

Ameenee Magu, Maafannu, Male', 20392, Maldives.

Office (PABX): +(960) 3004300, Fax: +(960) 3004254

Email: survey@mhe.gov.mv

Web: www.surveyofmaldives.gov.mv, www.mhe.gov.mv



CONTROL POINT DETAILS		Station Number	PSM 5505
Coordinate Information			
Geodetic		Grid	
WGS 84		UTM Zone 43	
Lat:	4° 17' 35.11"N	E:	279131.2600m
Long:	73° 0' 35.84"E	N:	474811.0000m
Ellp Height:		Orth Height:	1.463m
Island Name: AA. Velifinolhu		Date: 22nd -25th August 2012	

Monument description & method of survey:

- Type A monument
- The coordinates (E, N) is Geo referenced using Leica System 500 GPS
- Level was determined using tide data provided by MAT.

General site condition & access:

- PSM5505 was established in the vegetation line of the island.
- PSM5505 is located on the south east corner of the island
- PSM5505 is located in an area which is easy to access and locate

Owner: Crown Company Pvt Ltd



Bottom




North



East



Up



South



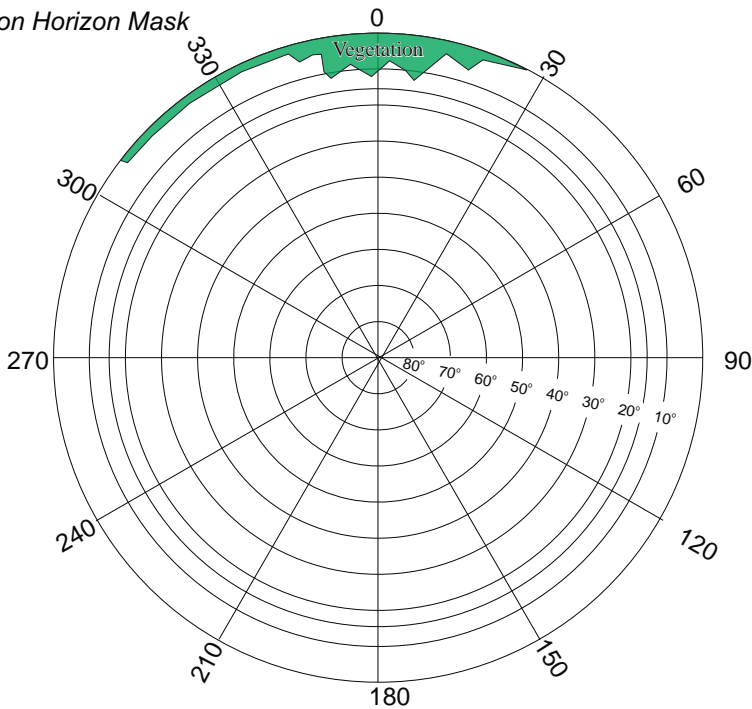
West

SITE INFORMATION

Station Number

PSM 5505

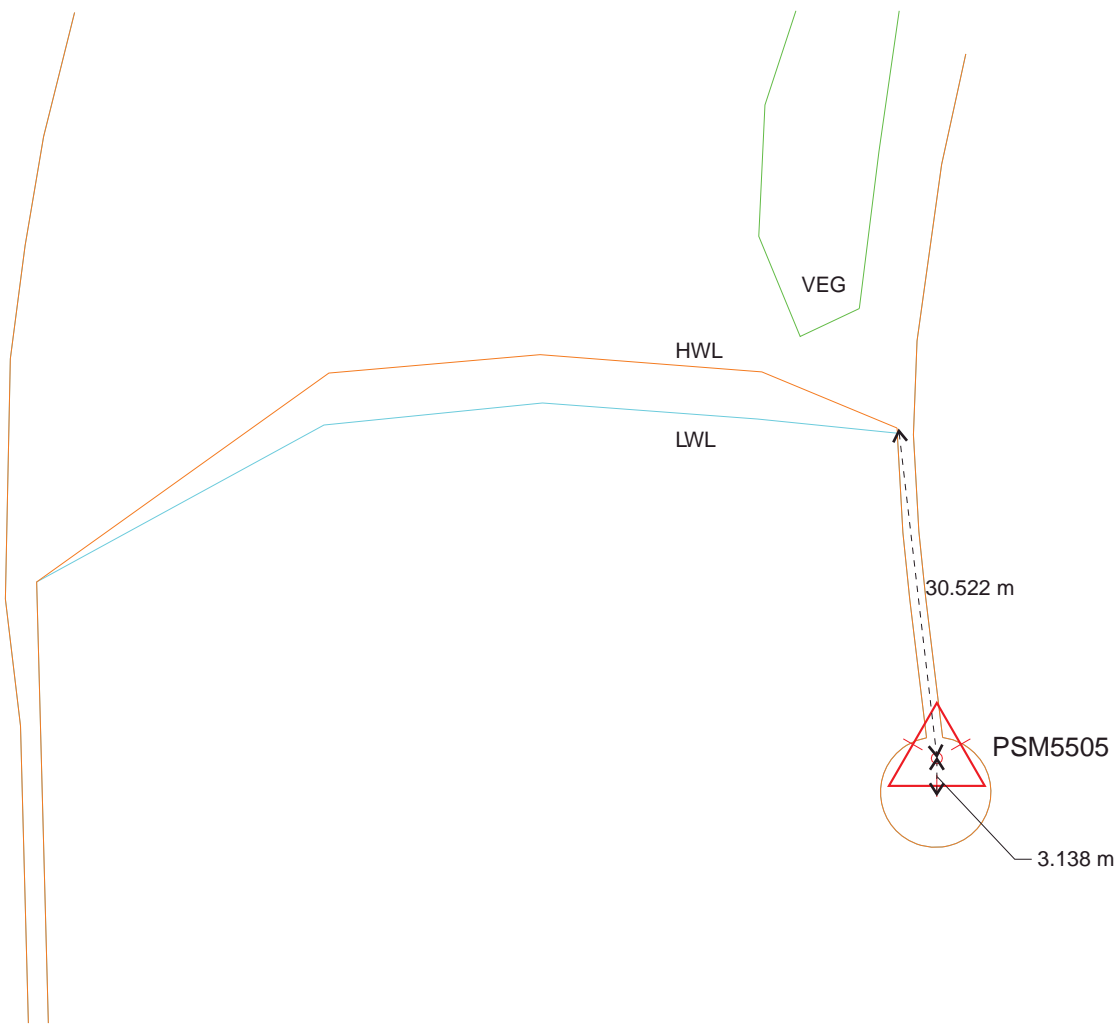
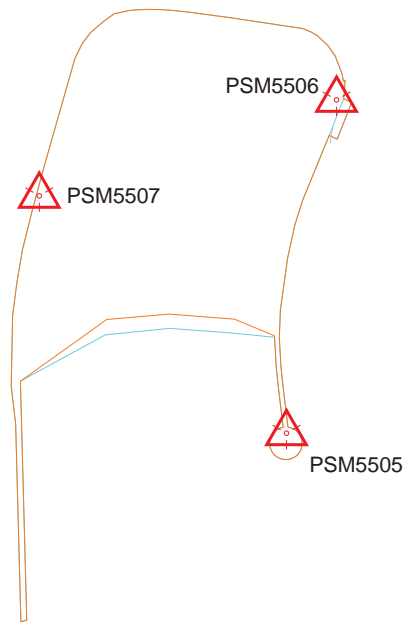
Station Horizon Mask



Height above Marker that horizon was mapped from 1.500m m

Magnetic Declination Declination applied to this figure?
 Yes No

Locality



Sketched by: Shafee

Scale: Not to scale

Date: 25th Aug. 2012

Maldives Land and Survey Authority,

MINISTRY OF HOUSING AND INFRASTRUCTURE

Ameenee Magu, Maafannu, Male', 20392, Maldives.

Office (PABX): +(960) 3004300, Fax: +(960) 3004254

Email: survey@mhe.gov.mv

Web: www.surveyofmaldives.gov.mv, www.mhe.gov.mv



CONTROL POINT DETAILS	Station Number PSM 5506
Coordinate Information	
Geodetic	Grid
WGS 84	UTM Zone 43
Lat:	E: 279146.8200m
Long:	N: 474914.6000m
Ellp Height:	Orth Height: 1.473m
Island Name: AA. Velifinolhu	Date: 22nd -25th August 2012

Monument description & method of survey:

- Type A monument
- The coordinates (E, N) was derived from the traverse by using PSM 5505 as a base reference.
- A level double run was recorded using PSM 5505 as the base, vertical control levels of PSM 5506 was determined from the level circuit

General site condition & access:

- PSM 5506 was established in the vegetation line of the island.
- PSM 5506 is located on the north east corner of the island.
- PSM 5506 is located in an area which is easy to access and locate.

Owner: Crown Company Pvt Ltd




Bottom



North



East



Up



South



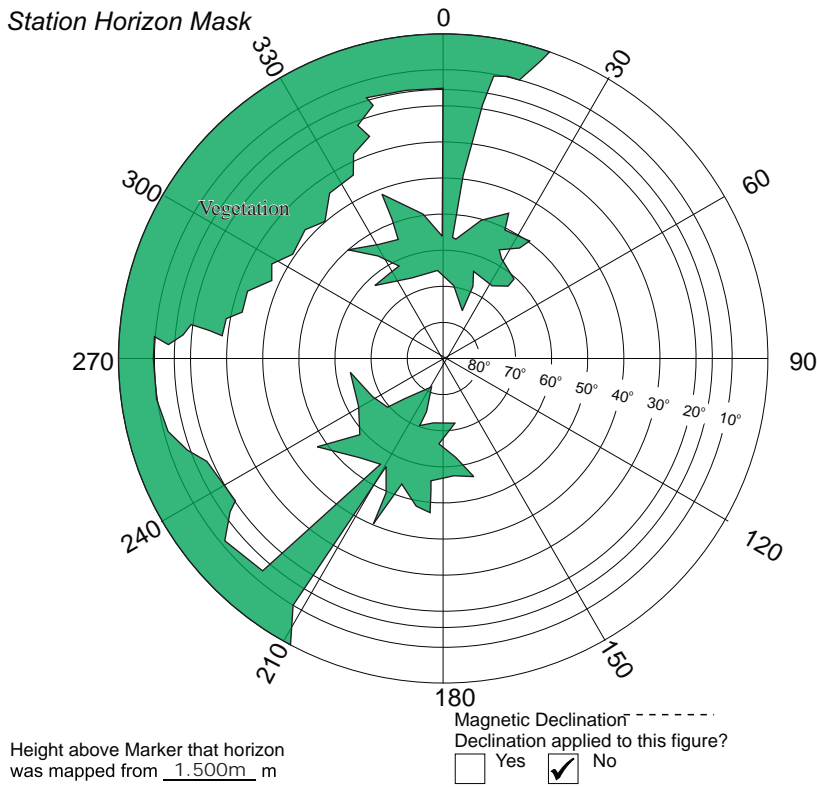
West

SITE INFORMATION

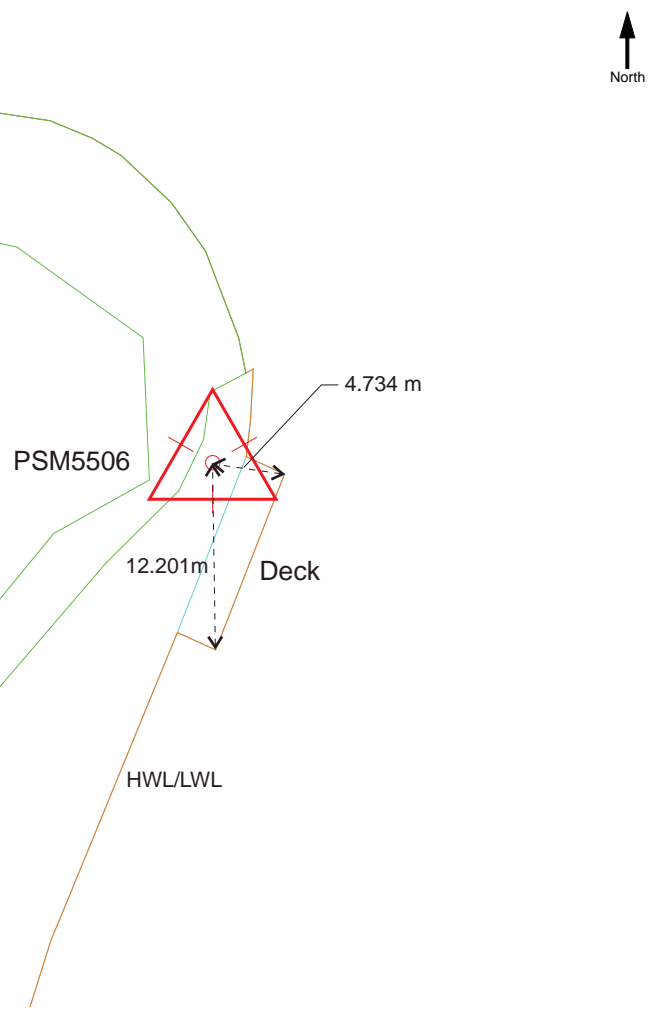
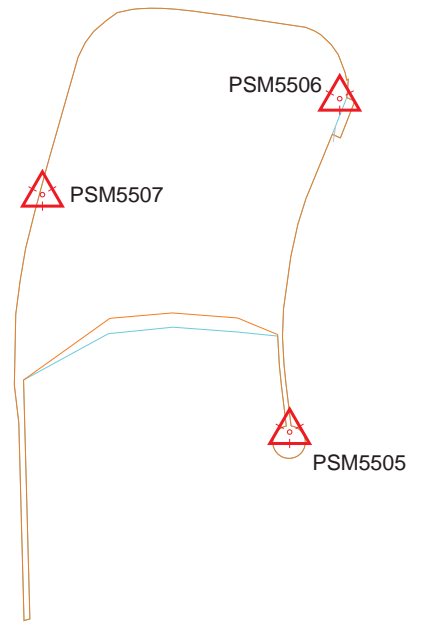
Station Number

PSM 5506

Station Horizon Mask



Locality



Sketched by: Shafee

Scale: Not to scale

Date: 25th Aug. 2012

Maldives Land and Survey Authority,

MINISTRY OF HOUSING AND INFRASTRUCTURE

Ameenee Magu, Maafannu, Male', 20392, Maldives.

Office (PABX): +(960) 3004300, Fax: +(960) 3004254

Email: survey@mhe.gov.mv

Web: www.surveyofmaldives.gov.mv, www.mhe.gov.mv



CONTROL POINT DETAILS	Station Number PSM 5507
Coordinate Information	
Geodetic	Grid
WGS 84	UTM Zone 43
Lat:	E: 279054.4300m
Long:	N: 474884.7700m
Ellp Height:	Orth Height: 1.628m
Island Name: AA. Velifinolhu	Date: 22nd -25th August 2012

Monument description & method of survey:

- Type A monument
- The coordinates (E, N) was derived from the traverse by using PSM 5505 as a base reference.
- A level double run was recorded using PSM 5505 as the base, vertical control levels of PSM 5507 was determined from the level circuit

General site condition & access:

- PSM 5507 was established in the vegetation line of the island.
- PSM 5507 is located on the western edge of the island
- PSM 5507 is located in an area which is easy to access and locate.

Owner: Crown Company Pvt Ltd



Bottom




North




East



Up



South



West

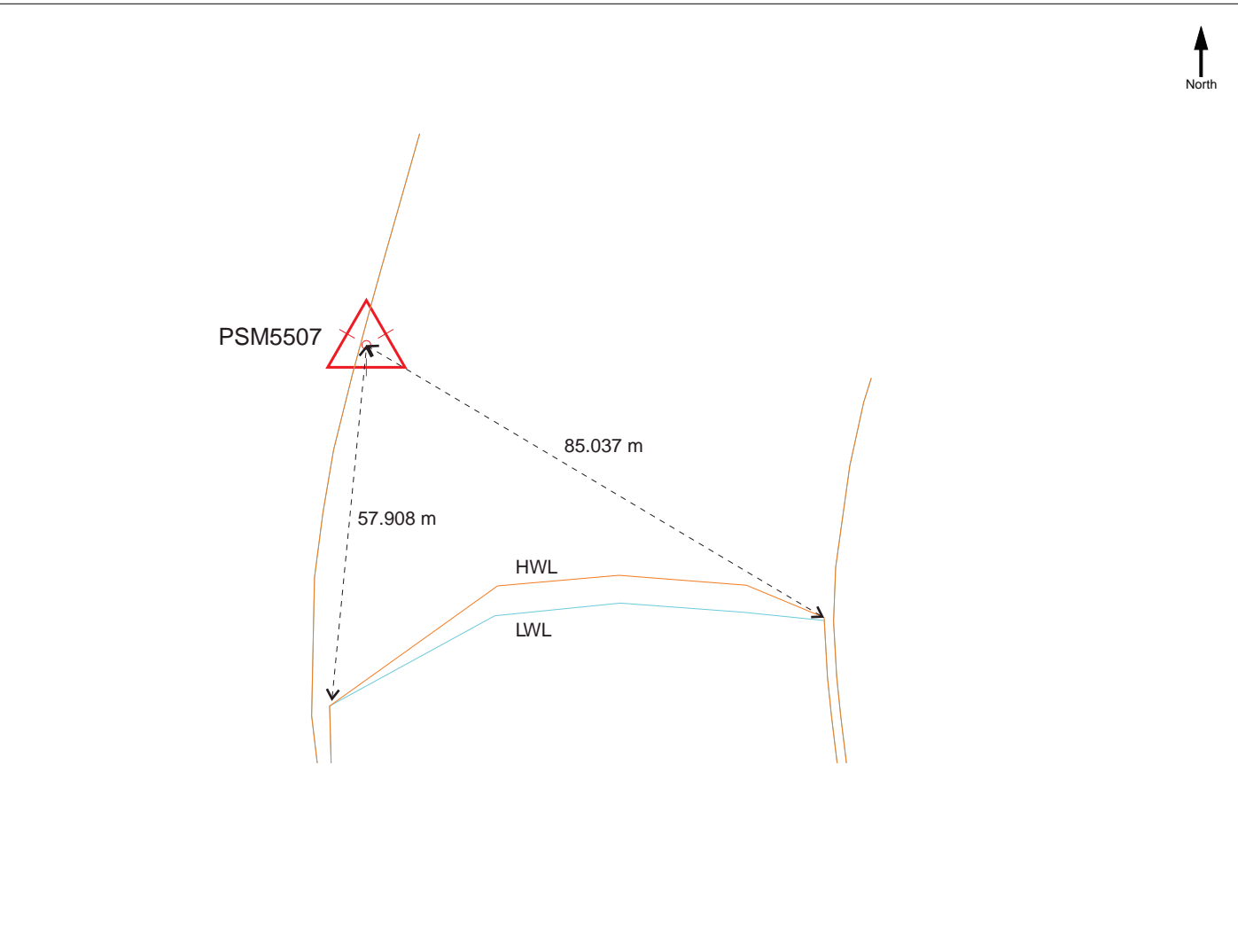
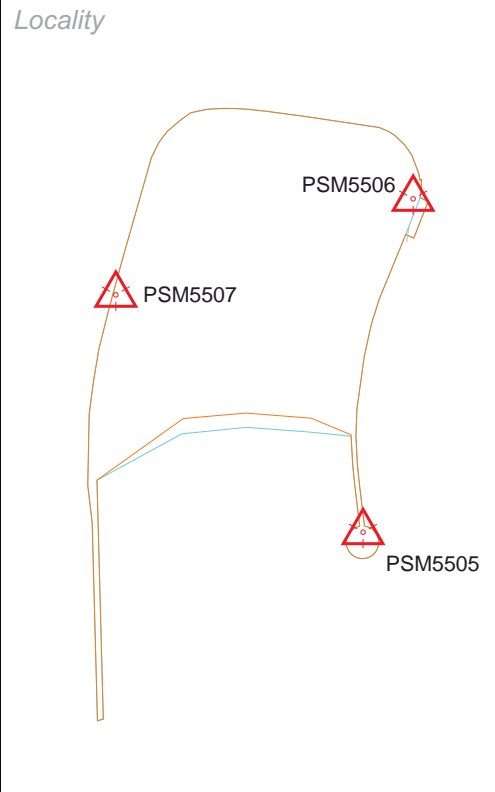
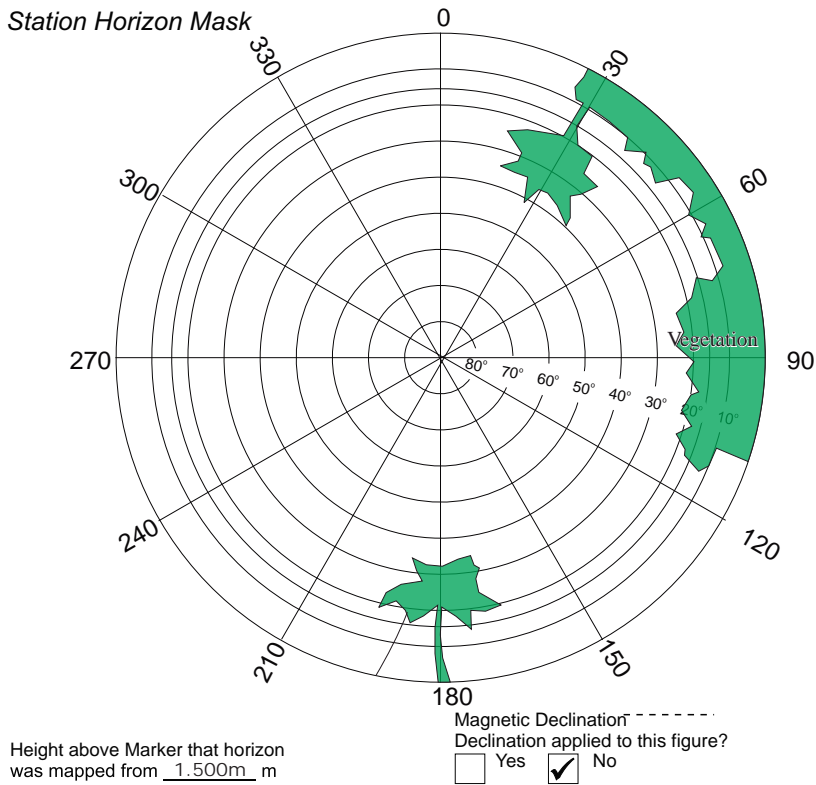
SITE INFORMATION

Station Number

PSM 5507

Station Horizon Mask

Locality



Sketched by: Shafee

Scale: Not to scale

Date: 25th Aug. 2012

Maldives Land and Survey Authority,

MINISTRY OF HOUSING AND INFRASTRUCTURE

Ameenee Magu, Maafannu, Male', 20392, Maldives.

Office (PABX): +(960) 3004300, Fax: +(960) 3004254

Email: survey@mhe.gov.mv

Web: www.surveyofmaldives.gov.mv, www.mhe.gov.mv



CONTROL POINT DETAILS	Station Number PSM 5271
Coordinate Information	
Geodetic	Grid
WGS 84	UTM Zone 43
Lat: 4° 17' 49.02"N	E: 279287.0000m
Long: 73° 0' 40.87"E	N: 475238.0000m
Ellp Height:	Orth Height: 0.746m
Island Name: AA. Veligan'du	Date: 22nd -25th August 2012

Monument description & method of survey:

- Type A monument
- The coordinates (E, N) is Geo referenced using Leica System 500 GPS
- Level was determined using tide data provided by MAT.

General site condition & access:

- PSM5271 was established in the vegetation line of the island.
- PSM5271 is located on AA. Veligan'du south of main bar
- PSM5271 is located in an area which is easy to access and locate


Owner: Crown Company Pvt Ltd




Bottom




North



East



Up



South



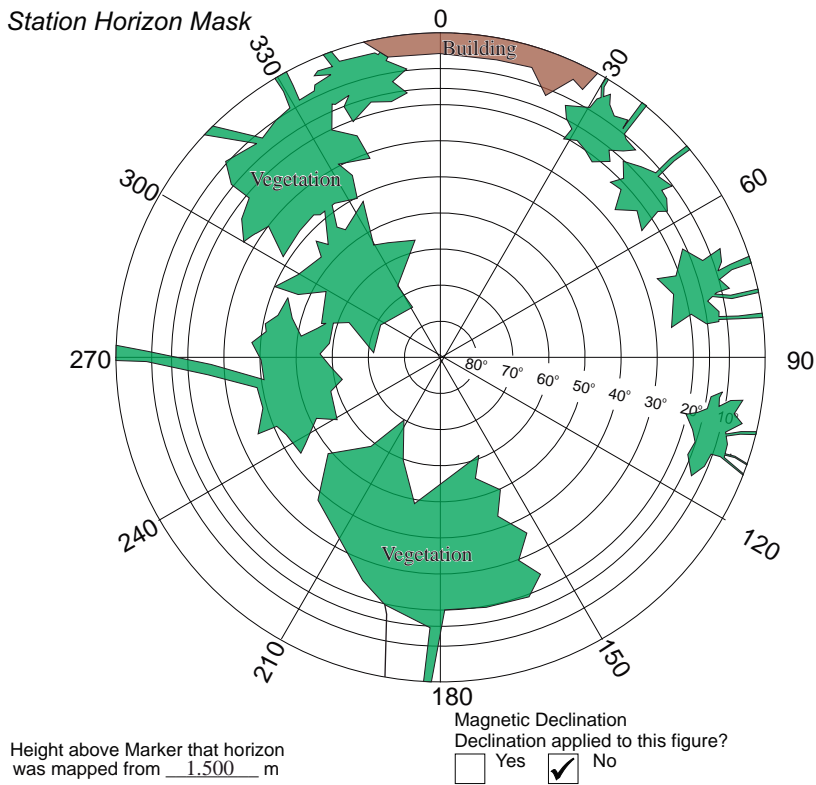
West

SITE INFORMATION

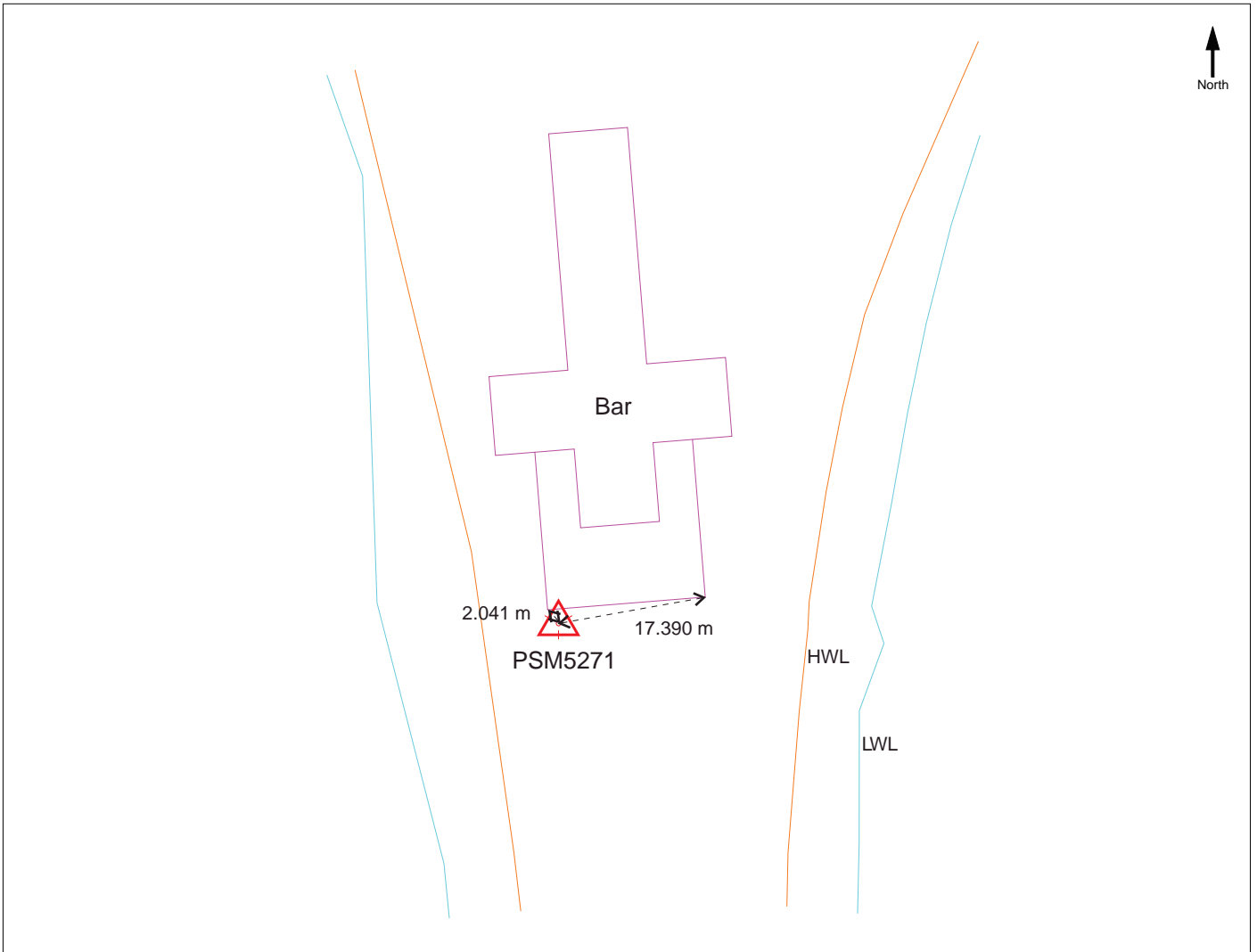
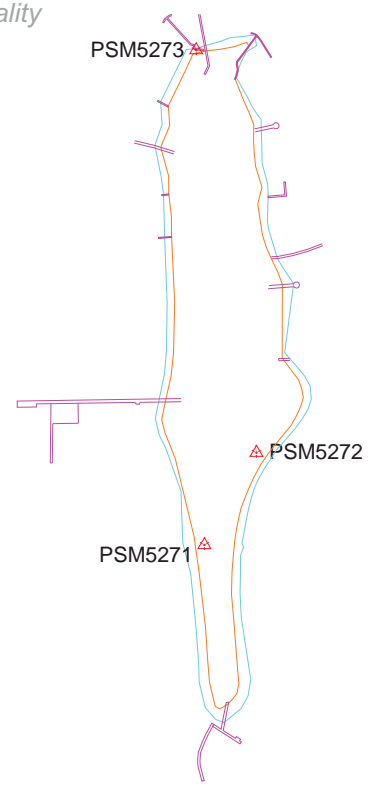
Station Number

PSM 5271

Station Horizon Mask



Locality



Sketched by: Shafee

Scale: Not to scale

Date: 25th Aug. 2012

Maldives Land and Survey Authority,

MINISTRY OF HOUSING AND INFRASTRUCTURE

Ameenee Magu, Maafannu, Male', 20392, Maldives.

Office (PABX): +(960) 3004300, Fax: +(960) 3004254

Email: survey@mhe.gov.mv

Web: www.surveyofmaldives.gov.mv, www.mhe.gov.mv



CONTROL POINT DETAILS	Station Number PSM 5272
Coordinate Information	
Geodetic	Grid
WGS 84	UTM Zone 43
Lat:	E: 279337.5000m
Long:	N: 475327.5300m
Ellp Height:	Orth Height: 0.726m
Island Name: AA. Veligan'du	Date: 22nd -25th August 2012

Monument description & method of survey:

- Type A monument
- The coordinates (E, N) was derived from the traverse by using PSM 5271 as a base reference.
- A level double run was recorded using PSM 5271 as the base, vertical control levels of PSM 5272 was determined from the level circuit

General site condition & access:

- PSM 5272 was established in the vegetation line of the island
- PSM 5272 is located south of main restaurant and east of the swimming pool
- PSM 5272 is located in an area which is easy to access and locate


Owner: Crown Company Pvt Ltd



Bottom




North



East



Up



South



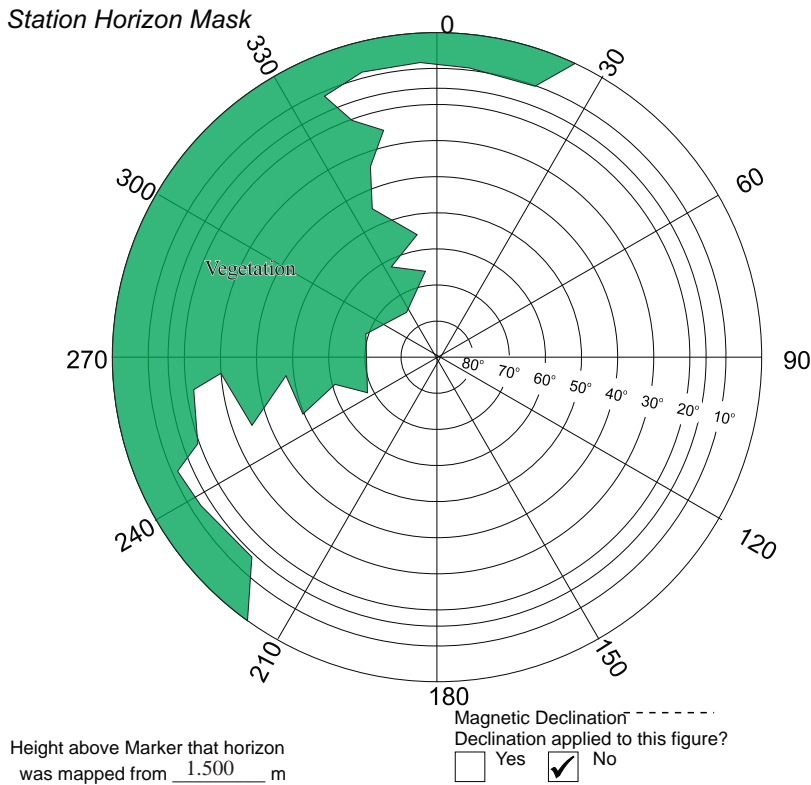
West

SITE INFORMATION

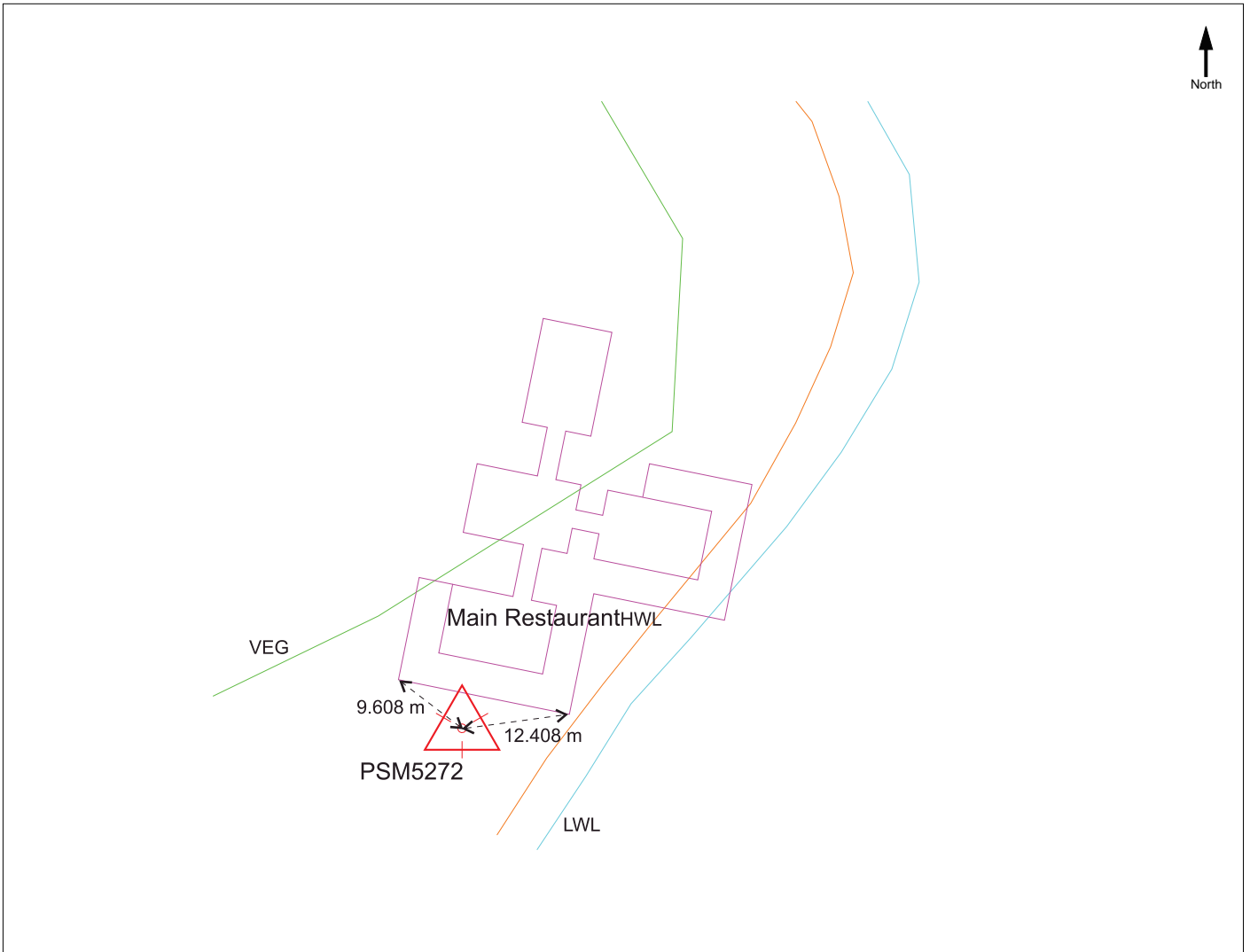
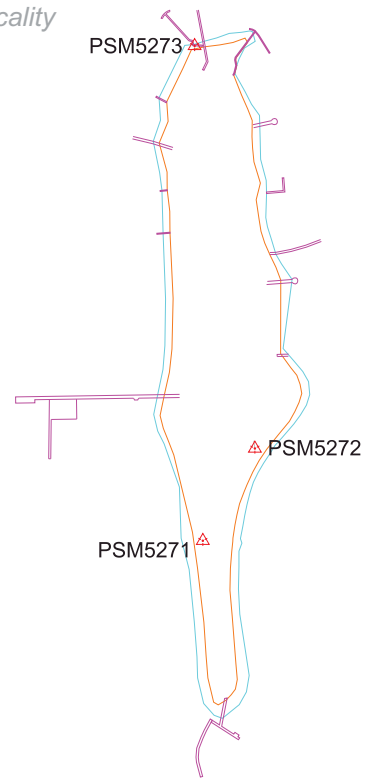
Station Number

PSM 5 2 7 2

Station Horizon Mask



Locality



Sketched by: Shafee

Scale: Not to scale

Date: 25th Aug. 2012

Maldives Land and Survey Authority,

MINISTRY OF HOUSING AND INFRASTRUCTURE

Ameenee Magu, Maafannu, Male', 20392, Maldives.

Office (PABX): +(960) 3004300, Fax: +(960) 3004254

Email: survey@mhe.gov.mv

Web: www.surveyofmaldives.gov.mv, www.mhe.gov.mv



CONTROL POINT DETAILS	Station Number PSM 5273
Coordinate Information	
Geodetic	Grid
WGS 84	UTM Zone 43
Lat:	E: 279279.0100m
Long:	N: 475718.1600m
Ellp Height:	Orth Height: 0.581m
Island Name: AA. Veligan'du	Date: 22nd -25th August 2012

Monument description & method of survey:

- Type A monument
- The coordinates (E, N) was derived from the traverse by using PSM 5271 as a base reference.
- A level double run was recorded using PSM 5271 as the base, vertical control levels of PSM 5273 was determined from the level circuit.

General site condition & access:

- PSM 5273 was established in the vegetation line of the island.
- PSM 5273 is located south of the water bungalows on the north tip of the island.
- PSM 5153 is located in an area which is easy to access and locate.

Owner: Crown Company Pvt Ltd



Bottom



North



East



Up



South



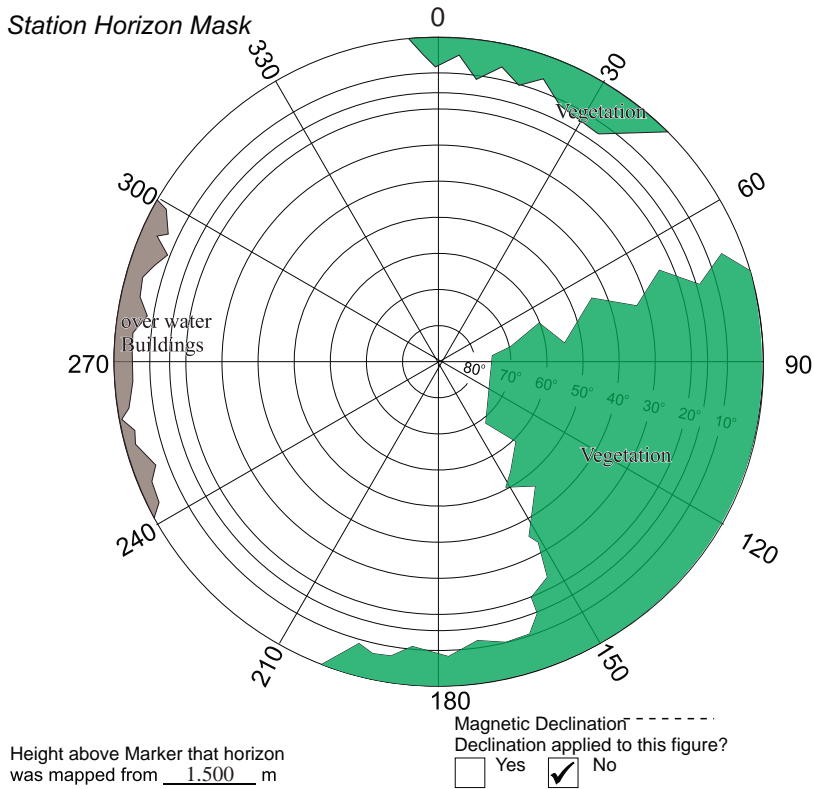
West

SITE INFORMATION

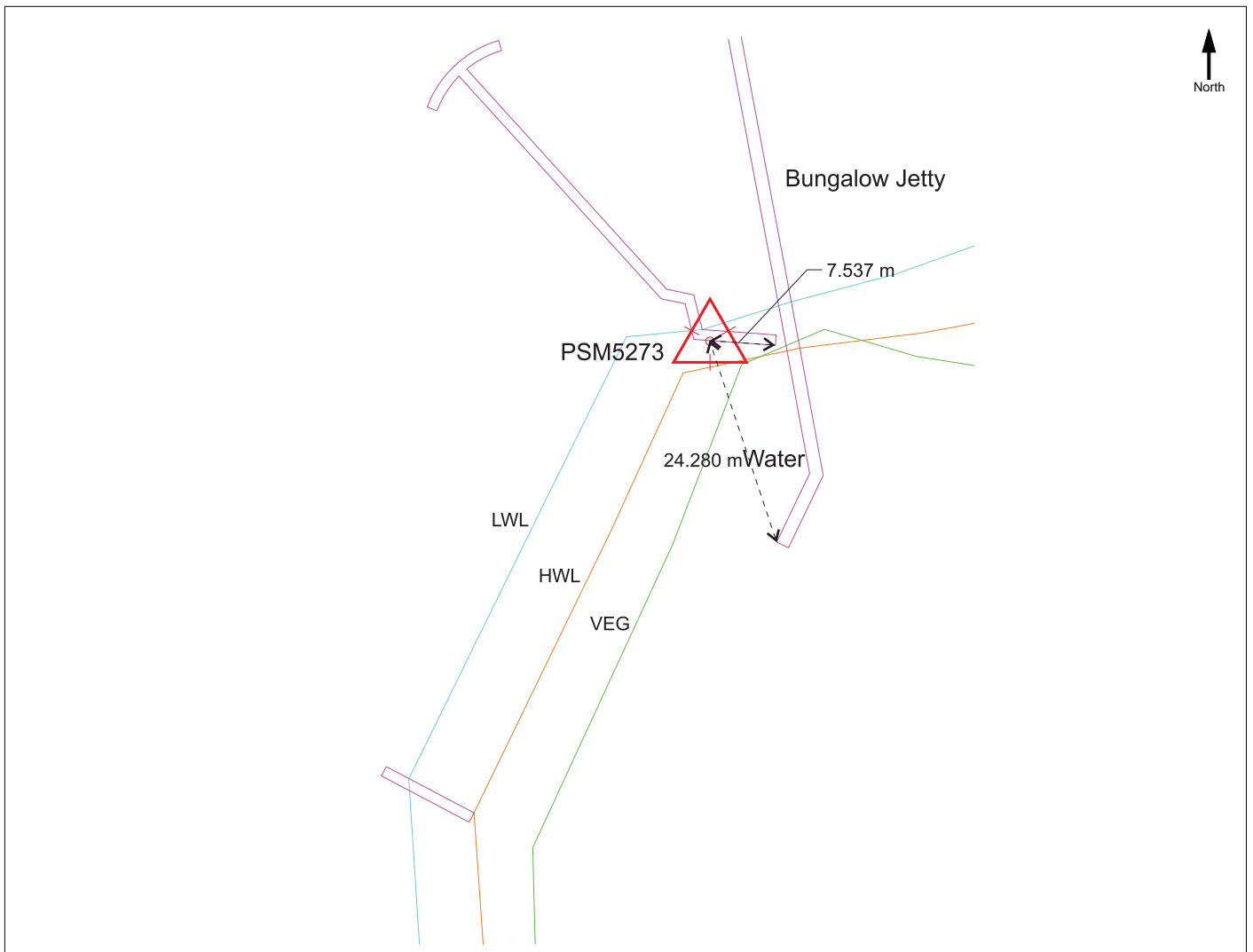
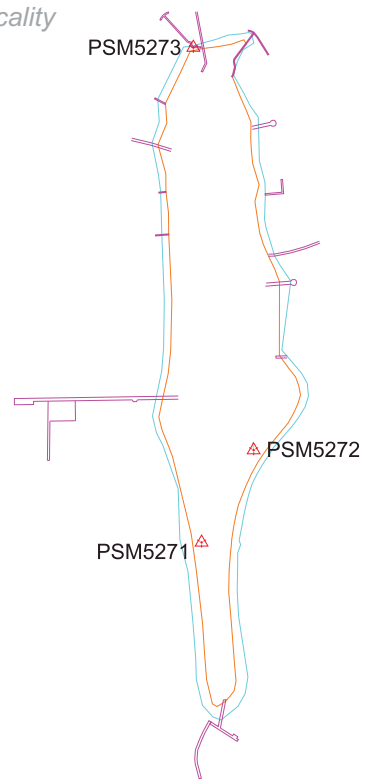
Station Number

PSM 5273

Station Horizon Mask



Locality



Sketched by: Shafee

Scale: Not to scale

Date: 25th Aug. 2012